



Certified Course MD15016LMJ
Effective 5-13-2015
Through 12-31-2025

LEONARD'S GRANT 5K
Leonardtown, MD

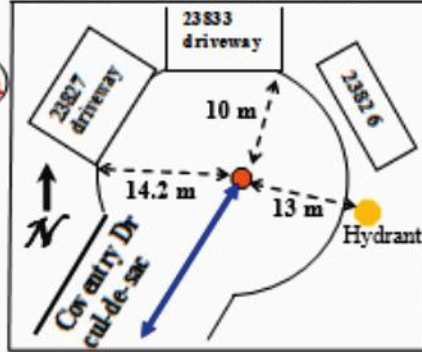
Map not to scale

Restrictions: None

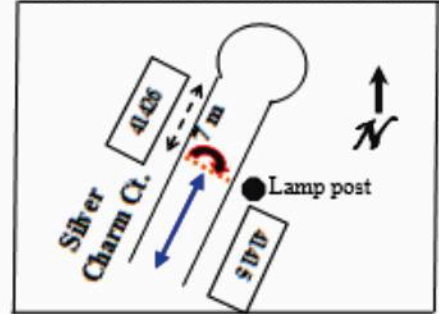
Elevations

Start/Finish: 97 ft.
Highest: 122 ft.
Lowest: 46 ft.

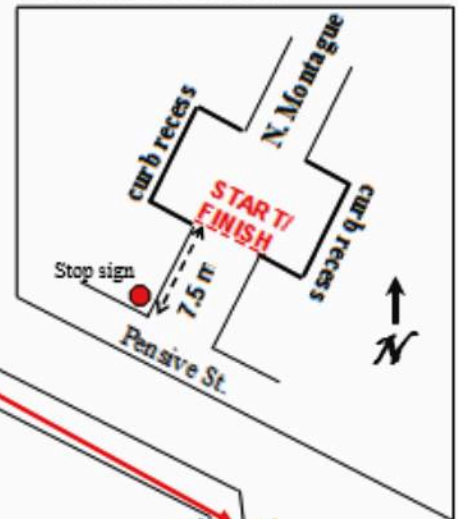
Detail 2 – Coventry Dr. TA



Detail 3 – Silver Charm Ct. TA



Start/Finish Detail



MEASURED POINTS

Start/Finish
N. Montague St; in line w/S edge of first curb parking recesses N of Pensive St; 7.5 m N of stop sign (see diagram).
Coventry Dr. TA
See Detail 2
Silver Charm Ct. TA
Center of road at bottom of cul-de-sac, in line with lamp post on E side at residence 41415; 7 m S of N wall of house 41426.

MILE POINTS

1 – Margrave St, 73 m N of W. Citation St; in line with fire hydrant at #23603 on W side of road.
2 – Running E on Coventry Dr, just past Omaha Ct, 5 m E of stop sign on WB lane of Coventry Dr at Omaha Ct.
3 – Running N on St. Montague St, just S of Culpepper St., 5 m N of storm drain at house at SE corner of Culpepper and S. Montague.

Measured for certification on April 7, 2015 by Liza Recto

